



# MANSFIELD PLANNING SCHEME - LOCAL PROVISION AMENDMENT C46



## LEGEND

-  FO - Floodway Overlay
-  Local Government Area

## Disclaimer

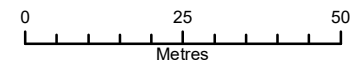
This publication may be of assistance to you but the State of Victoria and its employees do not guarantee that the publication is without flaw of any kind or is wholly appropriate for your particular purposes and therefore disclaims all liability for any error, loss or other consequence which may arise from you relying on any information in this publication.

© The State of Victoria Department of Environment, Land, Water and Planning 2020

Planning Group

Print Date: 24/09/2020

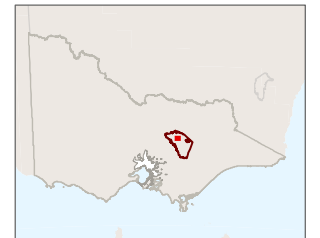
Amendment Version: 1



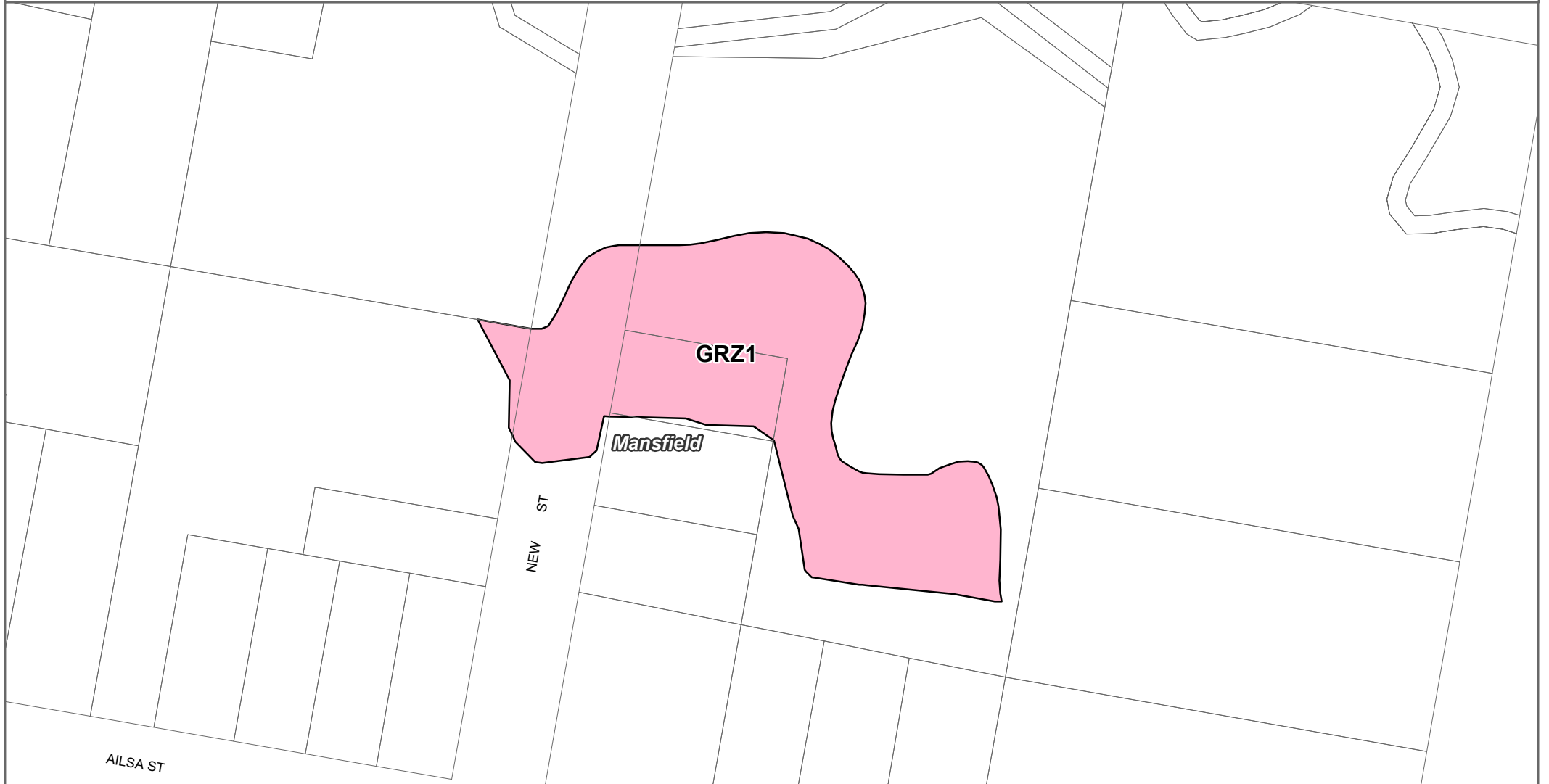
NORTH

Environment,  
Land, Water  
and Planning



Part of Planning Scheme Map 12LSIO-FO



# MANSFIELD PLANNING SCHEME - LOCAL PROVISION AMENDMENT C46



## LEGEND

-  GRZ - General Residential Zone
-  Local Government Area

## Disclaimer

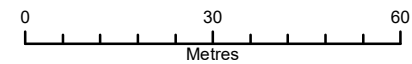
This publication may be of assistance to you but the State of Victoria and its employees do not guarantee that the publication is without flaw of any kind or is wholly appropriate for your particular purposes and therefore disclaims all liability for any error, loss or other consequence which may arise from you relying on any information in this publication.

© The State of Victoria Department of Environment, Land, Water and Planning 2020

Planning Group

Print Date: 24/09/2020

Amendment Version: 1



NORTH

Environment,  
Land, Water  
and Planning

Part of Planning Scheme Map 12

