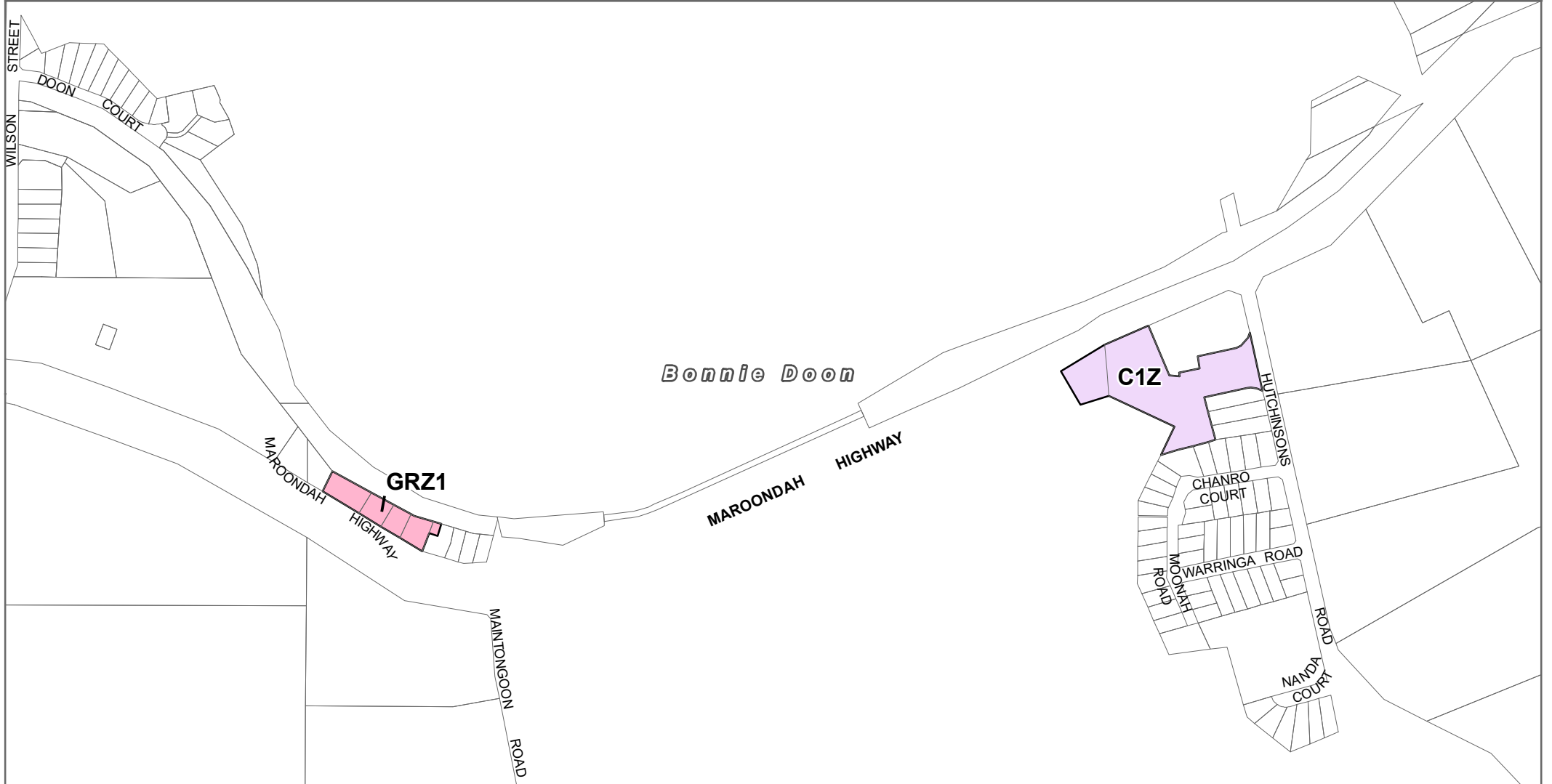


MANSFIELD PLANNING SCHEME - LOCAL PROVISION AMENDMENT C51mans



LEGEND

- C1Z - Commercial 1 Zone
- GRZ - General Residential Zone
- Local Government Area

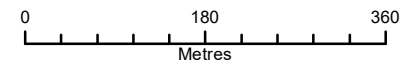
Disclaimer
 This publication may be of assistance to you but the State of Victoria and its employees do not guarantee that the publication is without flaw of any kind or is wholly appropriate for your particular purposes and therefore disclaims all liability for any error, loss or other consequence which may arise from you relying on any information in this publication.

© The State of Victoria Department of Environment, Land, Water and Planning 2021

Planning Group

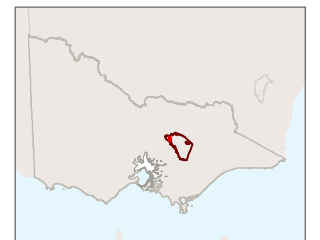
Print Date: 26/07/2021

Amendment Version: 1

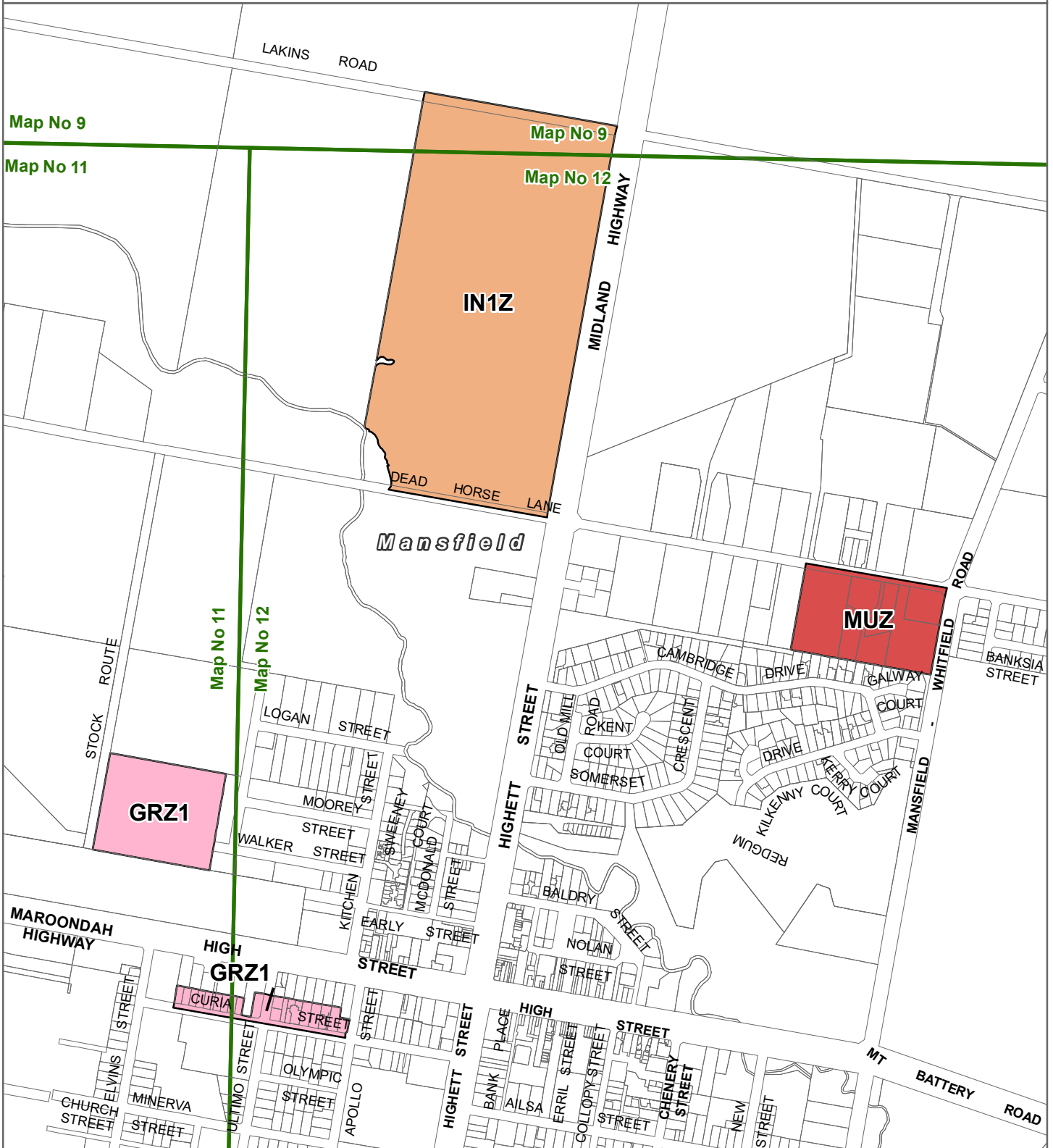


Environment,
Land, Water
and Planning

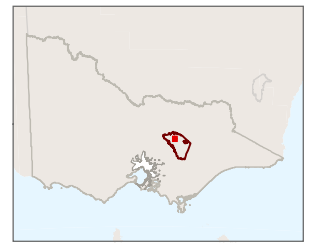
Part of Planning Scheme Map 7



MANSFIELD PLANNING SCHEME - LOCAL PROVISION AMENDMENT C51mans



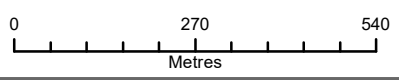
- LEGEND**
- GRZ - General Residential Zone
 - IN1Z - Industrial 1 Zone
 - MUZ - Mixed Use Zone
 - Local Government Area



Part of Planning Scheme Maps 9, 11 & 12

Disclaimer
This publication may be of assistance to you but the State of Victoria and its employees do not guarantee that the publication is without flaw of any kind or is wholly appropriate for your particular purposes and therefore disclaims all liability for any error, loss or other consequence which may arise from you relying on any information in this publication.

Planning Group
Print Date: 26/07/2021
Amendment Version: 1



Environment,
Land, Water
and Planning

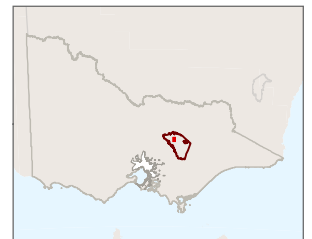
MANSFIELD PLANNING SCHEME - LOCAL PROVISION

AMENDMENT C51mans



LEGEND

- C2Z - Commercial 2 Zone
- Local Government Area



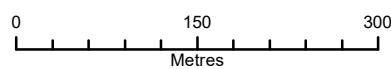
Part of Planning Scheme Map 12

Disclaimer

This publication may be of assistance to you but the State of Victoria and its employees do not guarantee that the publication is without flaw of any kind or is wholly appropriate for your particular purposes and therefore disclaims all liability for any error, loss or other consequence which may arise from you relying on any information in this publication.

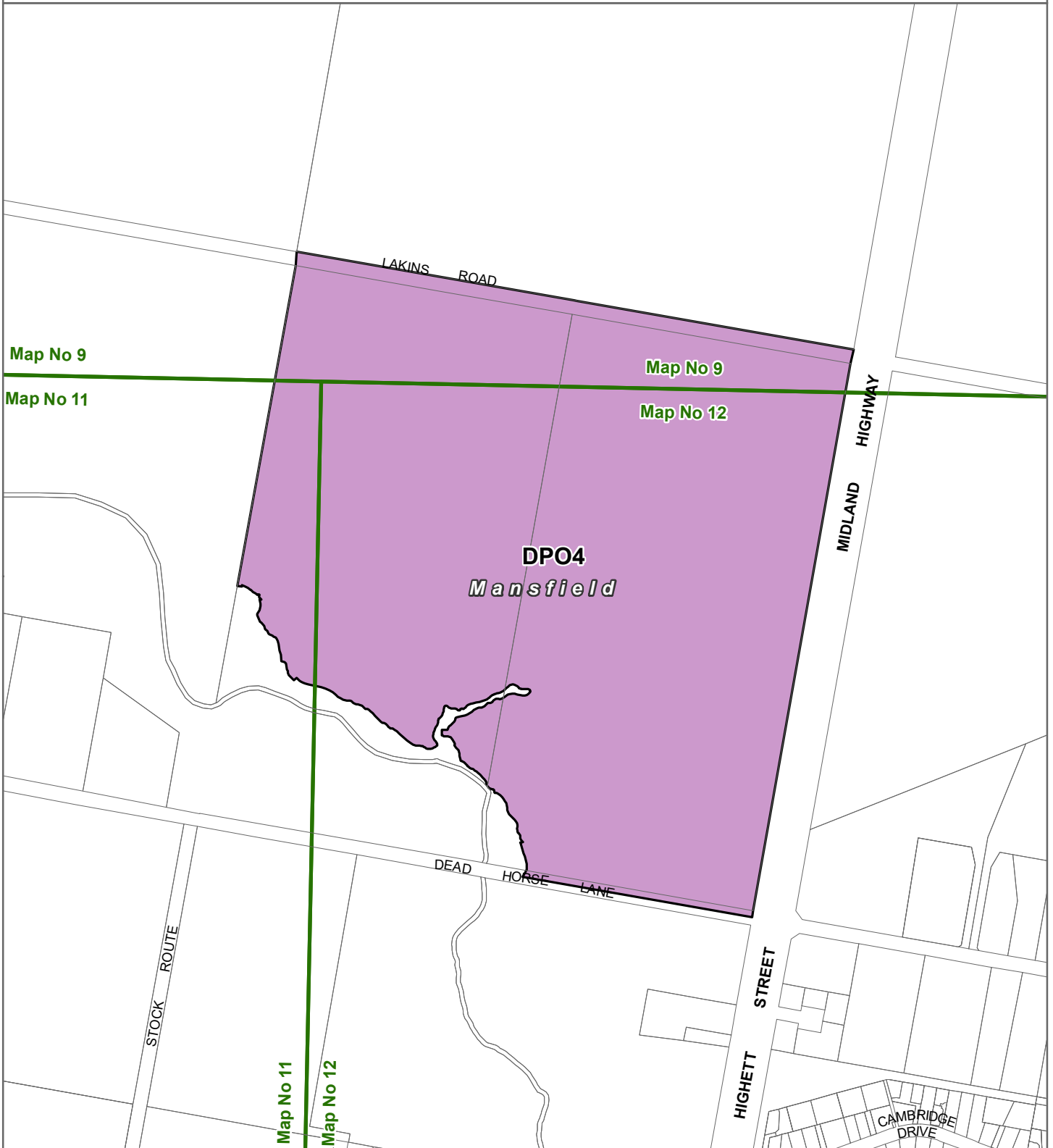
© The State of Victoria Department of Environment, Land, Water and Planning 2021

Planning Group
 Print Date: 26/07/2021
 Amendment Version: 1



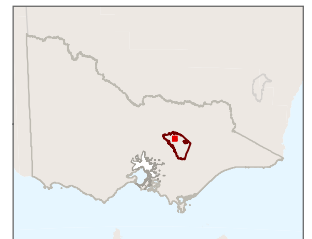
Environment,
 Land, Water
 and Planning

MANSFIELD PLANNING SCHEME - LOCAL PROVISION AMENDMENT C51mans



LEGEND

- DPO4 - Development Plan Overlay - Schedule 4
- Local Government Area



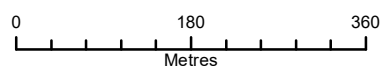
Part of Planning Scheme Maps 9DPO, 11DPO & 12DPO

Disclaimer

This publication may be of assistance to you but the State of Victoria and its employees do not guarantee that the publication is without flaw of any kind or is wholly appropriate for your particular purposes and therefore disclaims all liability for any error, loss or other consequence which may arise from you relying on any information in this publication.

© The State of Victoria Department of Environment, Land, Water and Planning 2021

Planning Group
Print Date: 26/07/2021
Amendment Version: 1





Environment,
Land, Water
and Planning

MANSFIELD PLANNING SCHEME - LOCAL PROVISION AMENDMENT C51mans



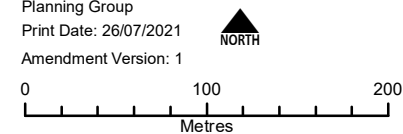
LEGEND

-  EAO - Environmental Audit Overlay
-  Local Government Area

Disclaimer
 This publication may be of assistance to you but the State of Victoria and its employees do not guarantee that the publication is without flaw of any kind or is wholly appropriate for your particular purposes and therefore disclaims all liability for any error, loss or other consequence which may arise from you relying on any information in this publication.

© The State of Victoria Department of Environment, Land, Water and Planning 2021

Planning Group
 Print Date: 26/07/2021
 Amendment Version: 1



Environment,
 Land, Water
 and Planning

Part of Planning Scheme Map 11EAO

